

# Community Profile

Tarpon Springs City, FL 2  
 Tarpon Springs City, FL (1271150)  
 Geography: Place

Prepared by Esri

## COMMUNITY PROFILE

Tarpon Springs City, FL 2  
 Geography: Place

25,764	0.90%	2.21	45.3	52.5	\$62,985	\$291,854	\$192,094	15.7%	54.0%	30.3%
Population Total	Population Growth	Average HH Size	Diversity Index	Median Age	Median HH Income	Median Home Value	Median Net Worth	Age <18	Age 18-64	Age 65+



14.5%  
Services

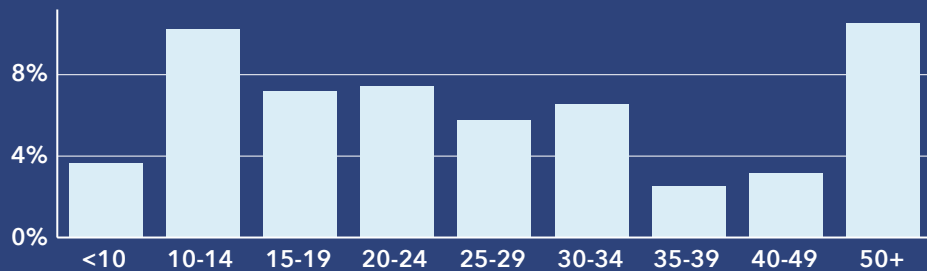


16.2%  
Blue Collar



69.3%  
White Collar

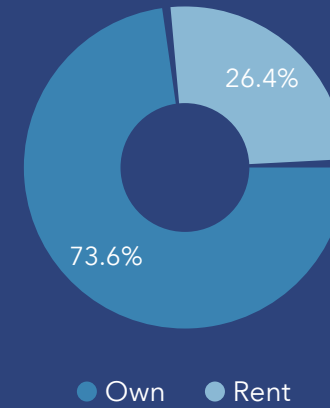
Mortgage as Percent of Salary



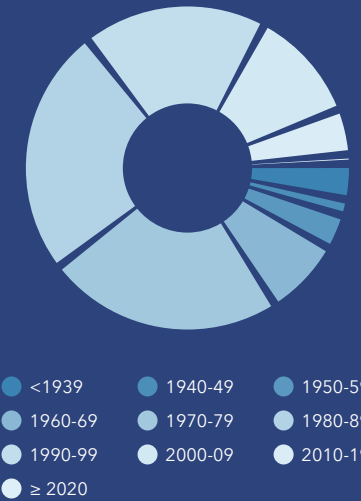
Age Profile: 5 Year Increments



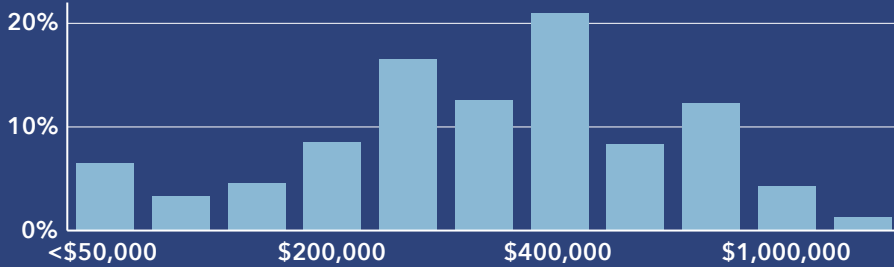
Home Ownership



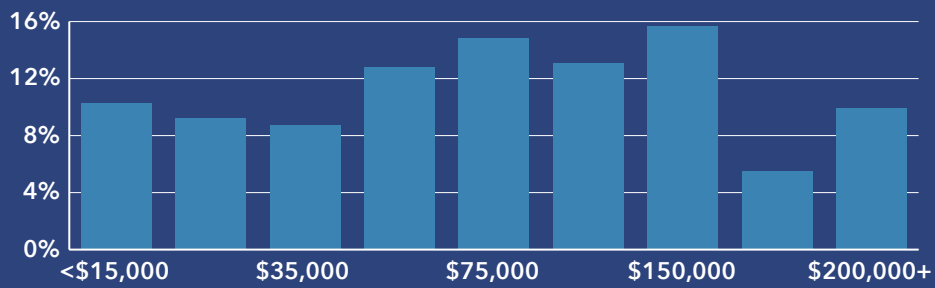
Housing: Year Built



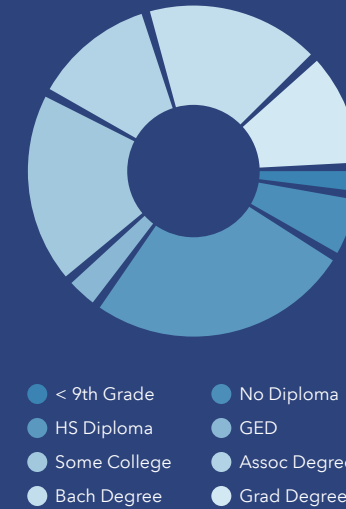
Home Value



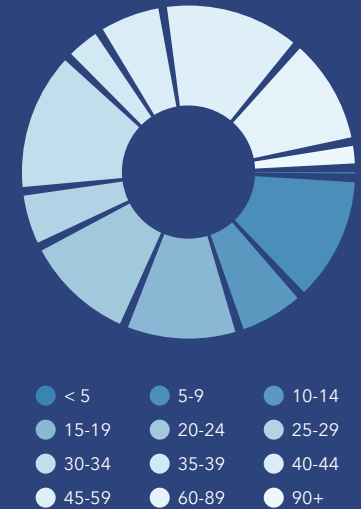
Household Income



Educational Attainment



Commute Time: Minutes



Source: Esri, ACS. Esri forecasts for 2022, 2017-2021, 2027.

Source: This infographic contains data provided by Esri, ACS. The vintage of the data is 2022, 2017-2021, 2027.