

Community Profile

St. Pete Beach City, FL 2
 St. Pete Beach City, FL (1262885)
 Geography: Place

Prepared by Esri

COMMUNITY PROFILE

St. Pete Beach City, FL 2
 Geography: Place

9,064	0.92%	1.79	25.9	60.9	\$87,167	\$535,210	\$397,110	7.8%	51.6%	40.6%
Population Total	Population Growth	Average HH Size	Diversity Index	Median Age	Median HH Income	Median Home Value	Median Net Worth	Age <18	Age 18-64	Age 65+



15.6%
Services

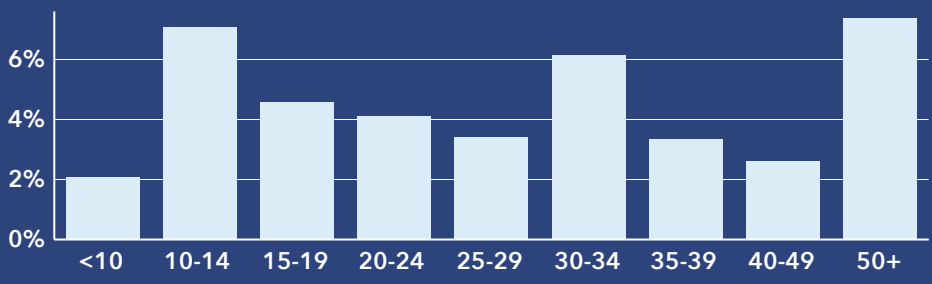


7.7%
Blue Collar

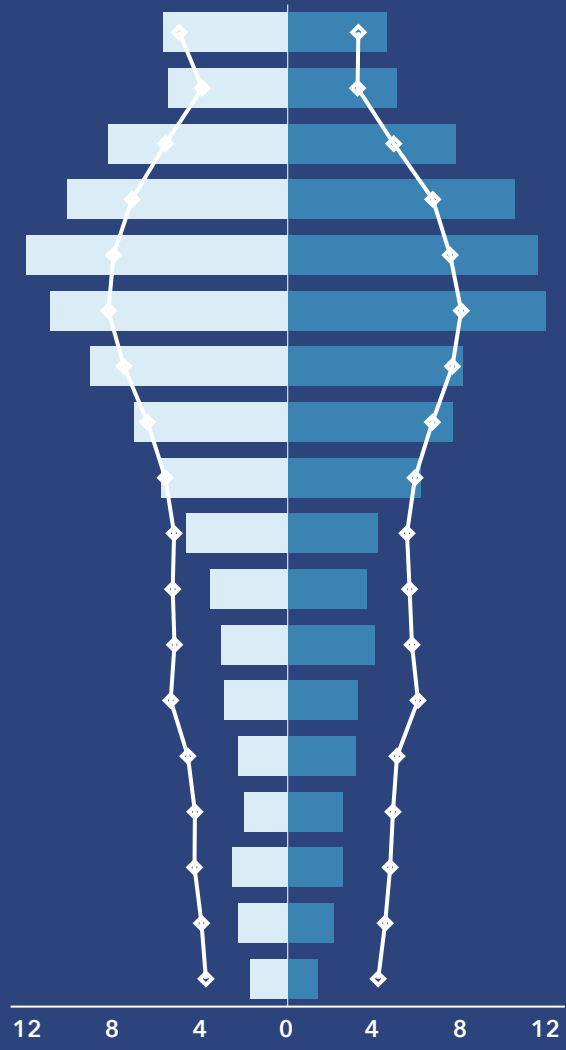


76.8%
White Collar

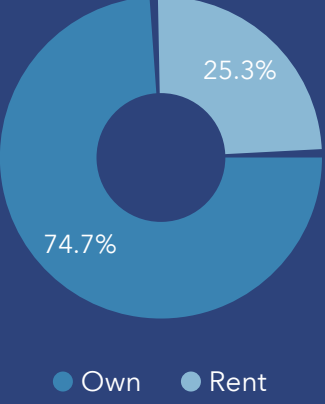
Mortgage as Percent of Salary



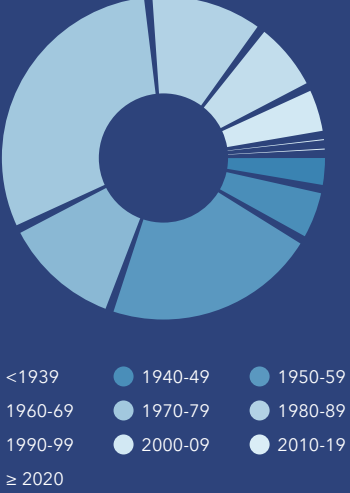
Age Profile: 5 Year Increments



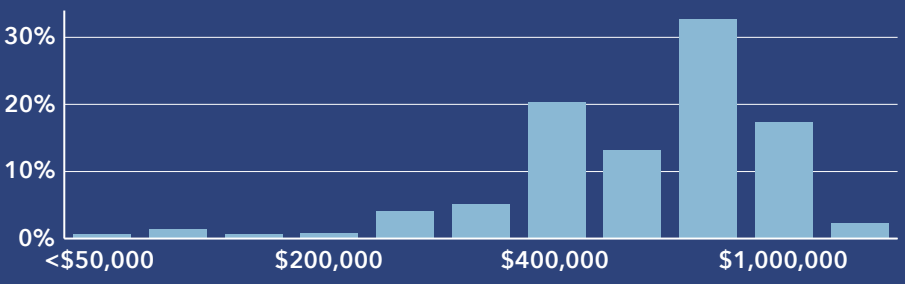
Home Ownership



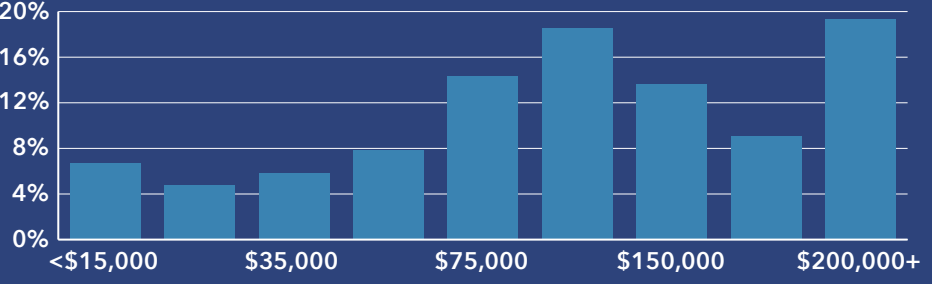
Housing: Year Built



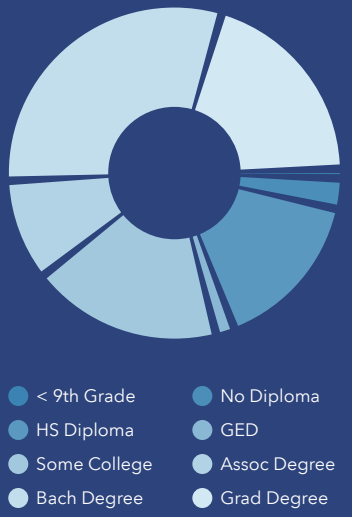
Home Value



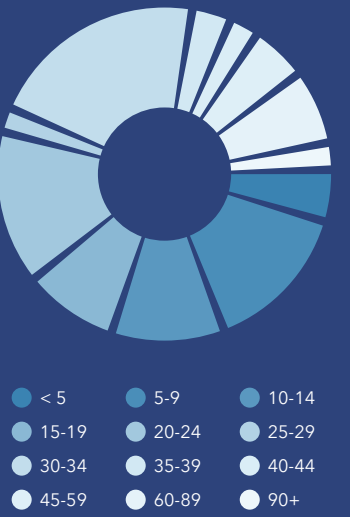
Household Income



Educational Attainment



Commute Time: Minutes



Dots show comparison to Pinellas County



Source: Esri, ACS. Esri forecasts for 2022, 2017-2021, 2027.

Source: This infographic contains data provided by Esri, ACS. The vintage of the data is 2022, 2017-2021, 2027.