

Community Profile

Oldsmar City, FL 2
 Oldsmar City, FL (1251350)
 Geography: Place

Prepared by Esri

COMMUNITY PROFILE

Oldsmar City, FL 2
 Geography: Place

14,769	-0.39%	2.47	60.7	42.5	\$77,831	\$294,559	\$209,139	19.3%	61.3%	19.5%
Population Total	Population Growth	Average HH Size	Diversity Index	Median Age	Median HH Income	Median Home Value	Median Net Worth	Age <18	Age 18-64	Age 65+



18.1%
Services

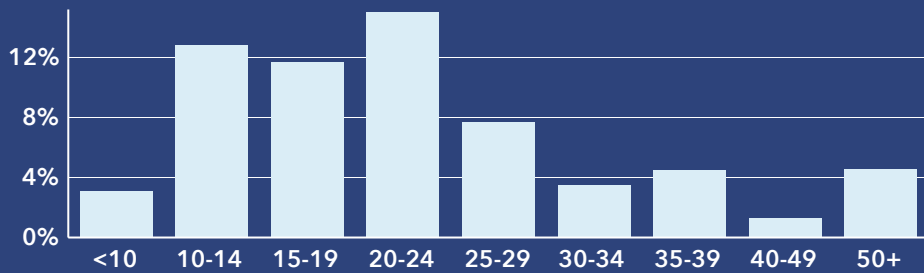


14.9%
Blue Collar



67.0%
White Collar

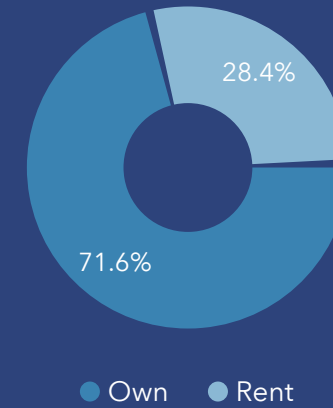
Mortgage as Percent of Salary



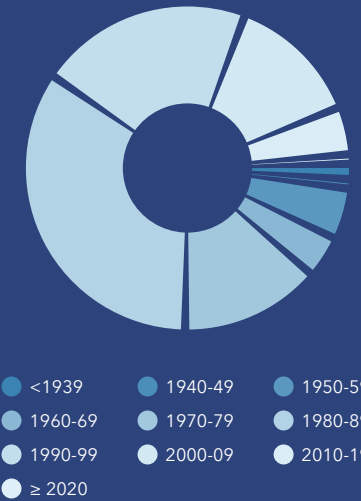
Age Profile: 5 Year Increments



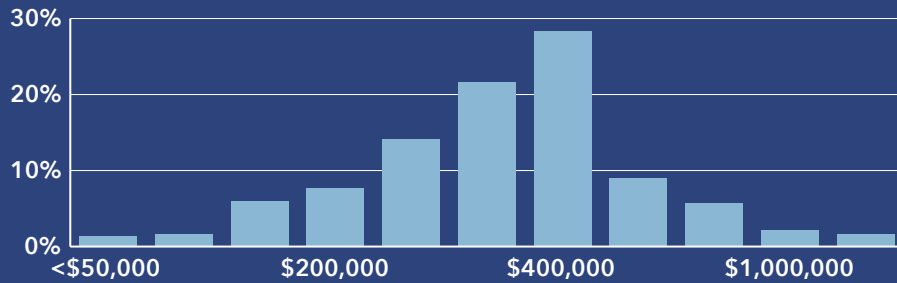
Home Ownership



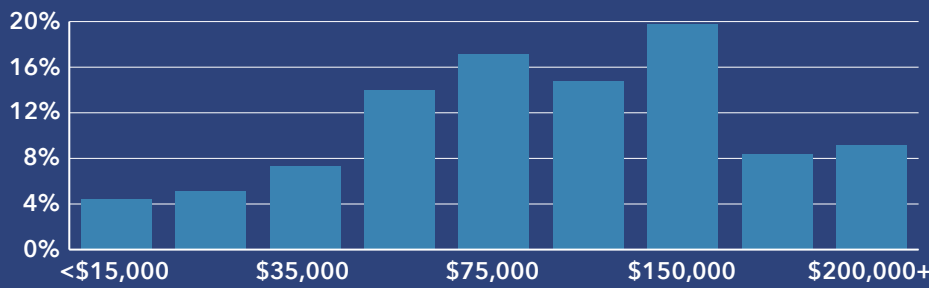
Housing: Year Built



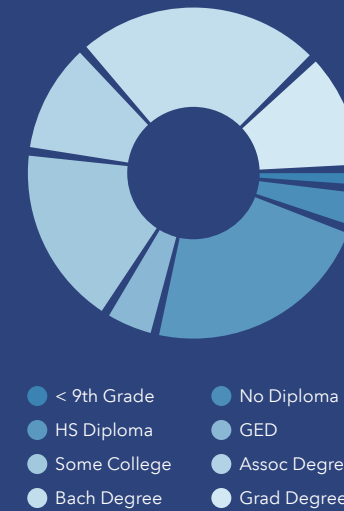
Home Value



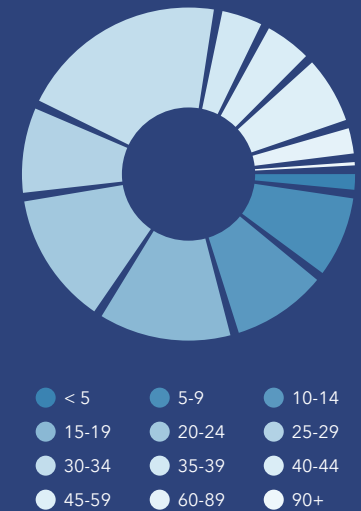
Household Income



Educational Attainment



Commute Time: Minutes



Source: Esri, ACS. Esri forecasts for 2022, 2017-2021, 2027.

Source: This infographic contains data provided by Esri, ACS. The vintage of the data is 2022, 2017-2021, 2027.