

Community Profile

Madeira Beach City, FL 2
 Madeira Beach City, FL (1242400)
 Geography: Place

Prepared by Esri

COMMUNITY PROFILE

Madeira Beach City, FL 2
 Geography: Place

3,917	0.25%	1.83	30.4	56.6	\$81,334	\$477,060	\$280,253	8.9%	59.3%	31.8%
Population Total	Population Growth	Average HH Size	Diversity Index	Median Age	Median HH Income	Median Home Value	Median Net Worth	Age <18	Age 18-64	Age 65+



12.8%
Services

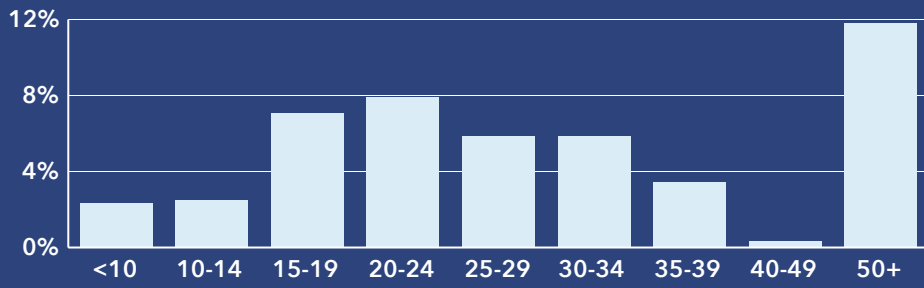


17.7%
Blue Collar

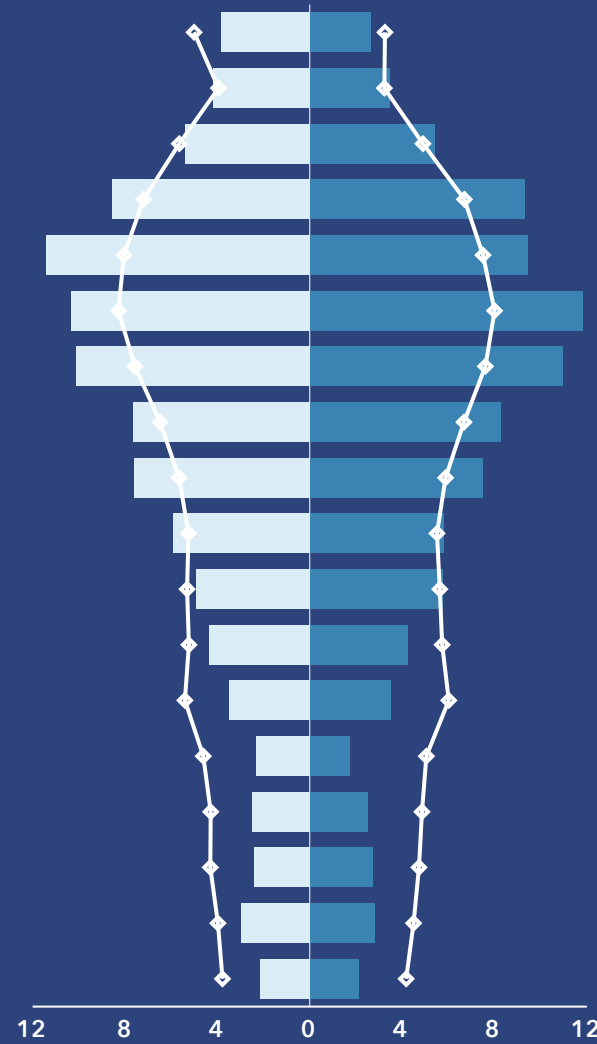


69.5%
White Collar

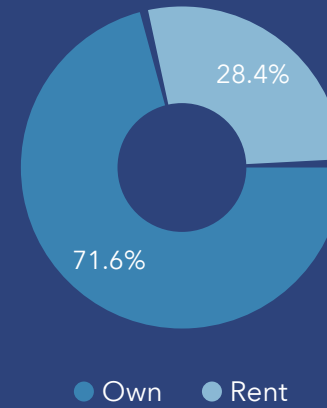
Mortgage as Percent of Salary



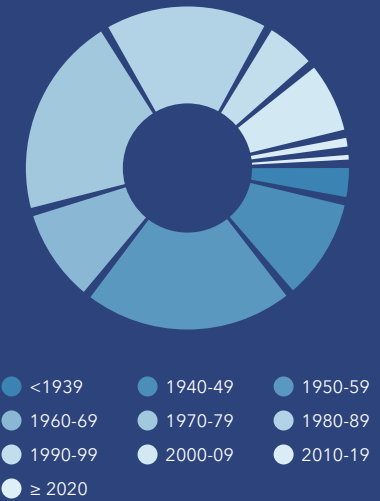
Age Profile: 5 Year Increments



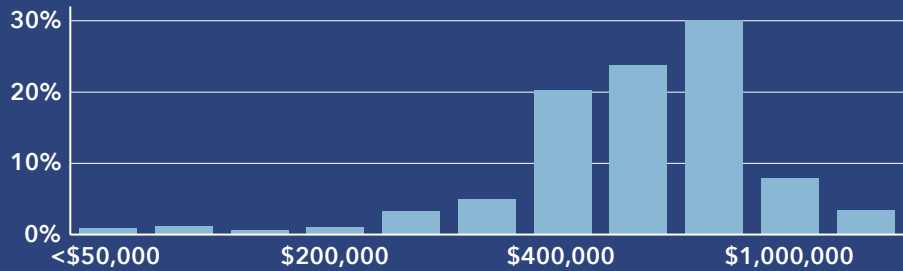
Home Ownership



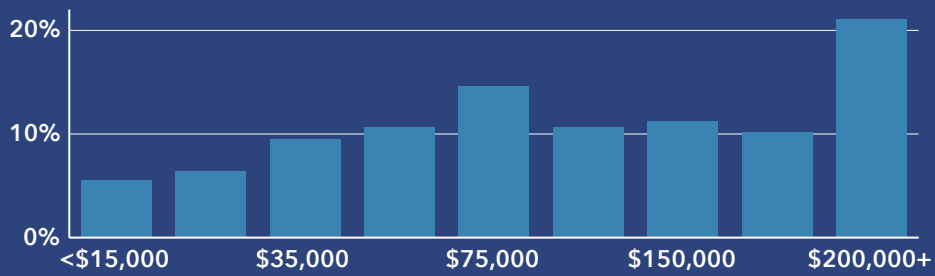
Housing: Year Built



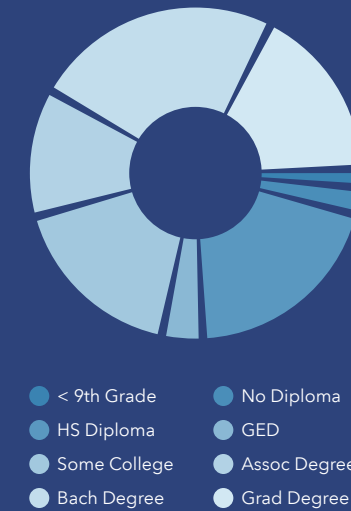
Home Value



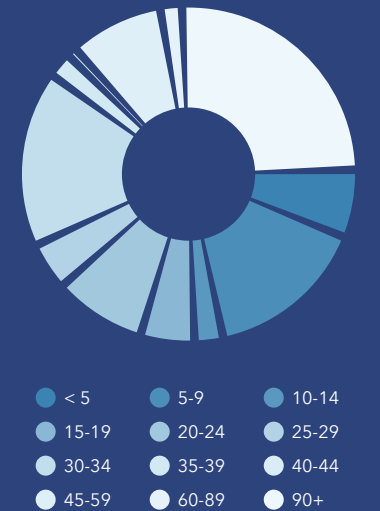
Household Income



Educational Attainment



Commute Time: Minutes



esri THE SCIENCE OF WHERE
 Source: Esri, ACS. Esri forecasts for 2022, 2017-2021, 2027.

Source: This infographic contains data provided by Esri, ACS. The vintage of the data is 2022, 2017-2021, 2027.