

COMMUNITY PROFILE

Largo City, FL 3
Geography: Place

83,252	0.23%	2.01	56.1	51.7	\$54,117	\$201,001	\$121,055	14.7%	54.2%	31.1%
Population Total	Population Growth	Average HH Size	Diversity Index	Median Age	Median HH Income	Median Home Value	Median Net Worth	Age <18	Age 18-64	Age 65+



20.0%
Services

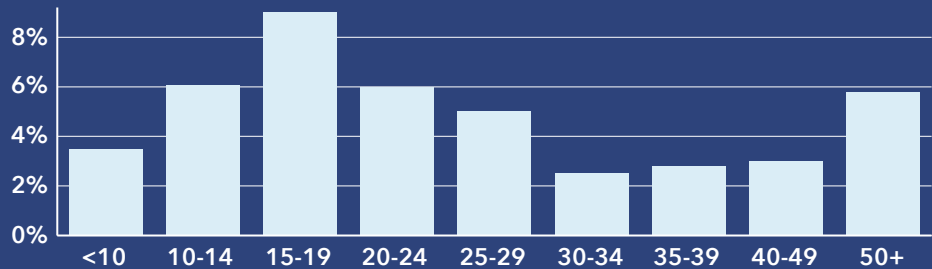


20.7%
Blue Collar

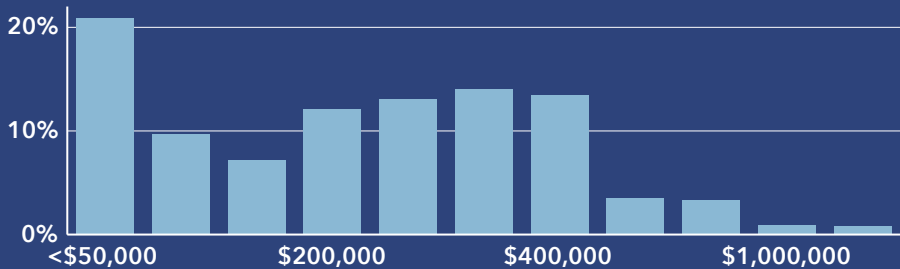


59.3%
White Collar

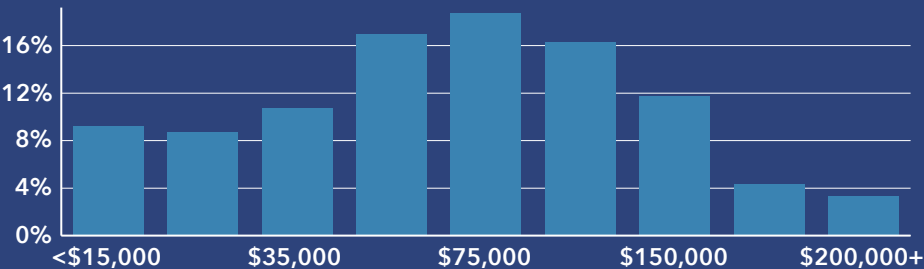
Mortgage as Percent of Salary



Home Value



Household Income

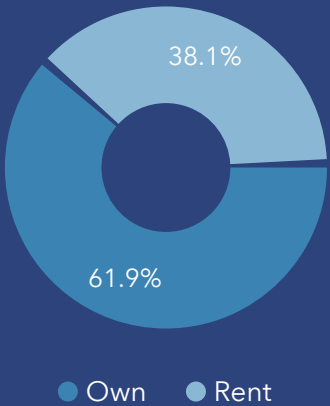


Age Profile: 5 Year Increments

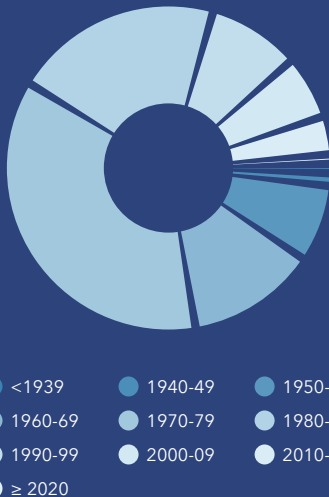


Dots show comparison to Pinellas County

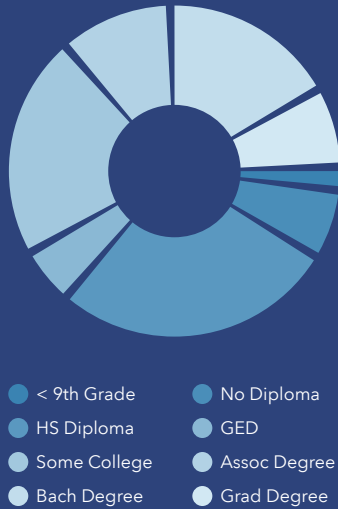
Home Ownership



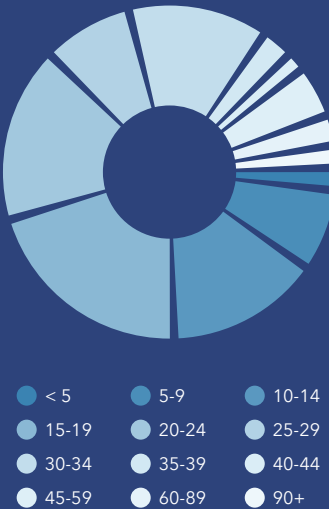
Housing: Year Built



Educational Attainment



Commute Time: Minutes



Source: Esri, ACS. Esri forecasts for 2022, 2017-2021, 2027.

Source: This infographic contains data provided by Esri, ACS. The vintage of the data is 2022, 2017-2021, 2027.