

Community Profile

Belleair Shore Town, FL 2
 Belleair Shore Town, FL (1205150)
 Geography: Place

Prepared by Esri

COMMUNITY PROFILE

Belleair Shore Town, FL 2
 Geography: Place

72	-0.61%	1.85	28.8	61.5	\$124,786	\$625,000	\$944,214	8.3%	29.2%	41.7%
Population Total	Population Growth	Average HH Size	Diversity Index	Median Age	Median HH Income	Median Home Value	Median Net Worth	Age <18	Age 18-64	Age 65+



0.0%
Services

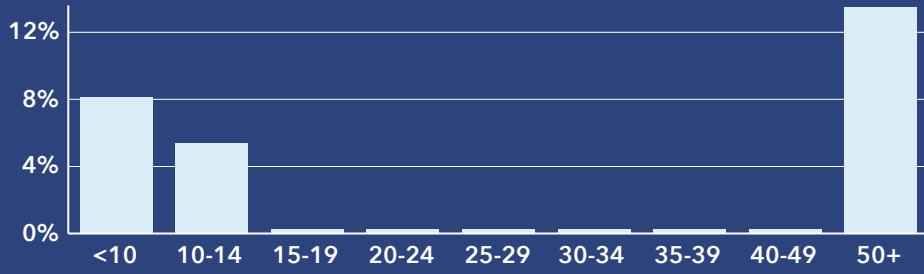


6.9%
Blue Collar

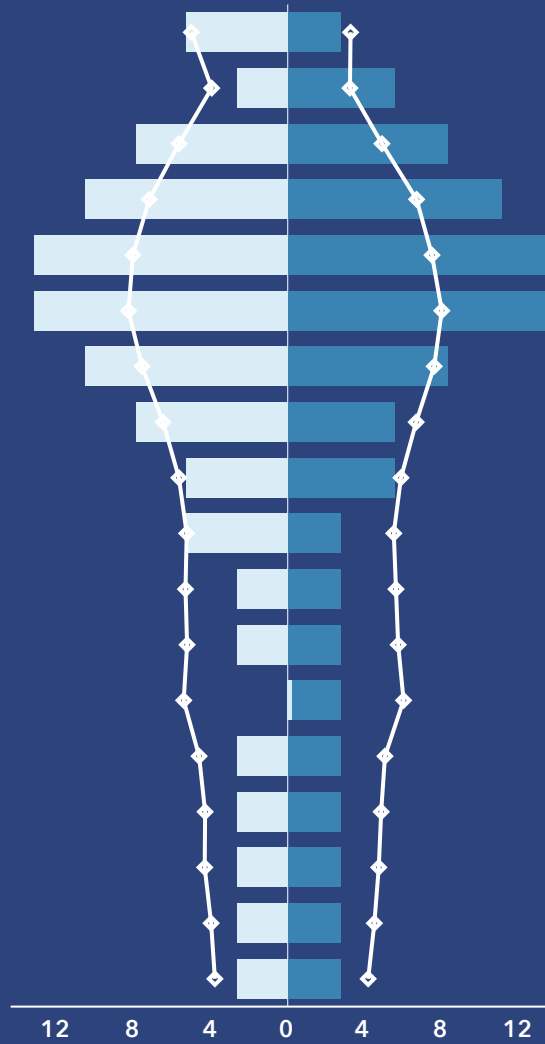


93.1%
White Collar

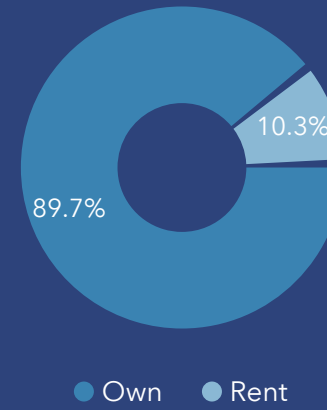
Mortgage as Percent of Salary



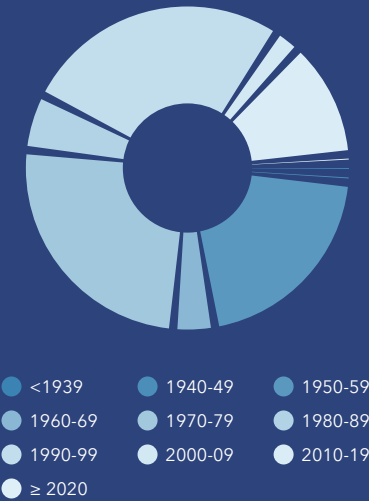
Age Profile: 5 Year Increments



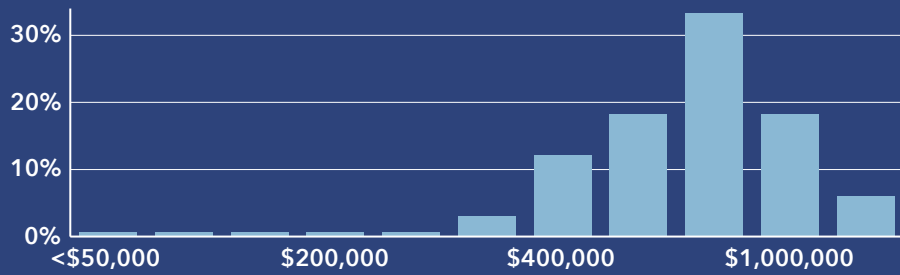
Home Ownership



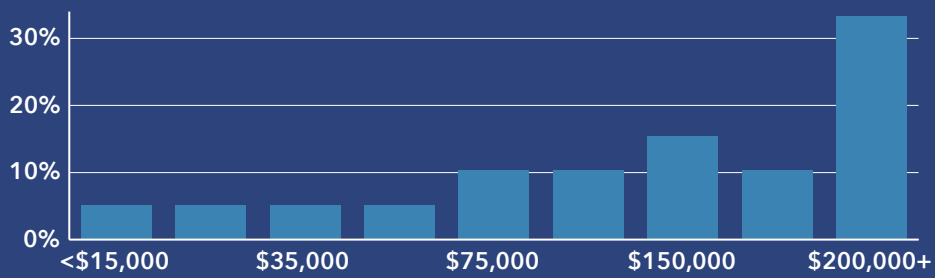
Housing: Year Built



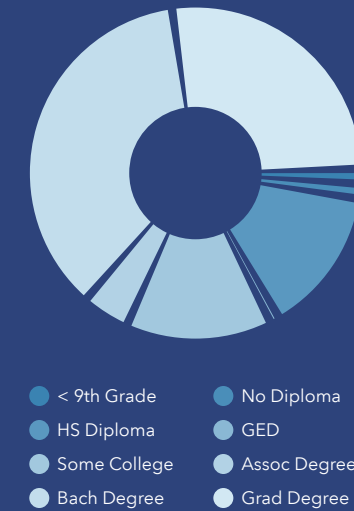
Home Value



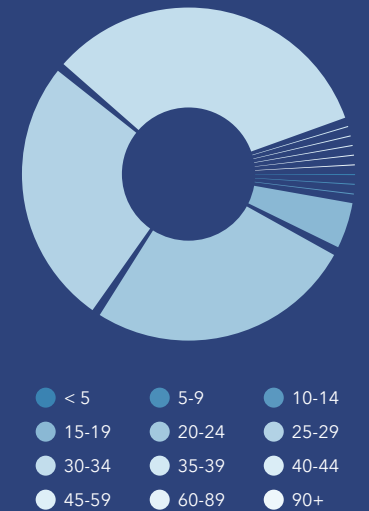
Household Income



Educational Attainment



Commute Time: Minutes



Dots show comparison to Pinellas County



Source: Esri, ACS. Esri forecasts for 2022, 2017-2021, 2027.

© 2023 Esri

Source: This infographic contains data provided by Esri, ACS. The vintage of the data is 2022, 2017-2021, 2027.